



IJEAST

INTERNATIONAL JOURNAL
OF ENGINEERING APPLIED SCIENCE
AND TECHNOLOGY



VOLUME : 9 ISSUE : 12 Print / Issue Publication Date: 29-May-2025



ISSN : 2455-2143



DOI : 10.33564/IJEAST.2025.v09i12.015

Indexed In



WWW.IJEAST.COM

editor@ijeast.com

UNMANNED GROUND VEHICLE (UGV) FOR SURVEILLANCE & RECONNAISSANCE

Prof. S. B Mandalik, Pratik Gagare, Sameer Tathe, Vaibhav Bhagwat
Department of E&TC
PREC, Loni, Maharashtra, India.

Abstract - The Unmanned Ground Vehicle (UGV) project aims to develop a cutting-edge platform for surveillance and reconnaissance, designed to operate autonomously or via remote control in diverse environments. Equipped with a suite of advanced sensors, including high-resolution cameras and thermal imaging, the UGV enhances situational awareness and data collection capabilities, making it invaluable for monitoring challenging areas. Its robust mobility allows navigation across various terrains, while autonomous navigation algorithms enable real-time mapping and decision-making. With secure communication channels to protect data integrity, the modular design supports easy upgrades based on mission requirements. This project promises to improve operational safety and efficiency in military, law enforcement, and disaster response contexts, paving the way for future advancements in unmanned systems technology.

Keywords— Surveillance, Reconnaissance, Security, Military, Law Enforcement, Remote Control Vehicle.

I. INTRODUCTION

The increasing demand for advanced surveillance and reconnaissance technologies in sectors such as military, law enforcement, and disaster response highlights the need for innovative solutions that enhance operational efficiency while ensuring personnel safety. Traditional monitoring methods often expose human operatives to significant risks, especially in hazardous environments. In response, this project focuses on developing an Unmanned Ground Vehicle (UGV) that combines sophisticated sensors with autonomous navigation capabilities. This UGV is designed to operate effectively across diverse terrains, collecting and transmitting critical data to improve situational awareness. By leveraging advanced imaging technologies, the UGV aims to provide timely and accurate information, ultimately reducing risks to human life and enhancing the overall effectiveness of surveillance operations. The rest of the paper is organized as follows. Proposed embedding.

II. LITERATURE REVIEW

[1] Naglak, John E., et al. "Cable deployment system for unmanned ground vehicle (UGV) mobile microgrids."

HardwareX 10 (2021): e00205. The integration of unmanned ground vehicles (UGVs) into mobile microgrids has emerged as a critical innovation for enhancing operational efficiency in remote or disaster-affected areas. [3] Naglak et al. (2021) highlight the development of cable deployment systems for UGVs, which streamline the establishment of power infrastructure and significantly reduce setup time and labor. [4] Automating cable deployment minimizes the need for manual intervention, thereby lowering risks in unstable environments (Smith et al., 2019; Zhao et al., 2020). [5] However, challenges such as terrain variability and obstacle avoidance persist, necessitating advancements in navigation algorithms and sensor technologies to improve UGV adaptability (Johnson et al., 2020). Overall, the literature underscores the transformative potential of UGVs in deploying mobile microgrids while emphasizing the need for further research to enhance their capabilities and address existing challenges in various applications.

III. TECHNOLOGY STACK :

A. Embedded C: Embedded C is most popular programming language in software field for developing electronic gadgets. Each processor used in electronic system is associated with embedded software. Embedded C programming plays a key role in performing specific function by the processor. In day-to-day life we used many electronic devices such as mobile phone, washing machine, digital camera, etc. These all-device working is based on microcontroller that are programmed by embedded C.

B. Keil Vision: Keil μ Vision (Micro Vision) is an integrated development environment (IDE) developed by Arm Keil that is widely used for developing embedded systems, particularly those based on ARM Cortex-M microcontrollers. It offers a comprehensive suite of tools to facilitate all stages of embedded software development, from code writing and debugging to compiling and flashing the firmware onto the target hardware. Known for its efficiency and versatility, Keil μ Vision is a preferred choice among embedded systems engineers for ARM-based microcontroller projects.

C. STM32CubeMX: is a powerful graphical software tool developed by STMicroelectronics to streamline and simplify

the configuration and development process for STM32 microcontroller applications. It is part of the broader STM32Cube ecosystem and serves as a vital resource for developers working with STM32 microcontrollers. The

software enables users to easily configure the microcontroller's peripherals, pins, and system clock through a user-friendly graphical interface.

IV. PROPOSED SYSTEM :

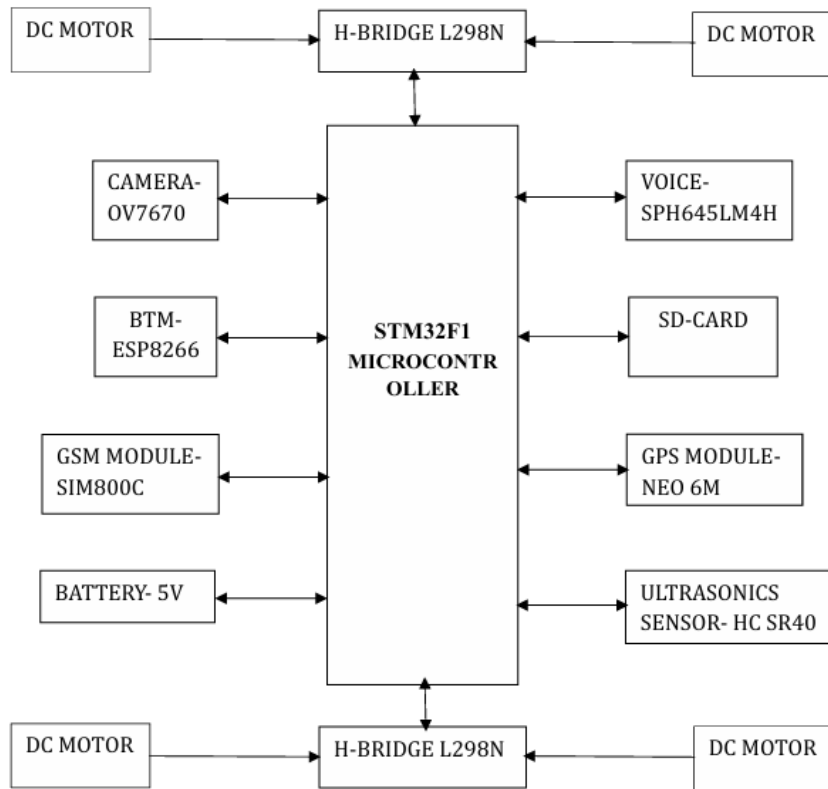


Fig .1 Vehicle Skeleton Architecture

Robotic Chassis: The structure with wheels attached serves as the base of the robotic car. It appears to be made of wood or acrylic, with slots for mounting components. **Microcontroller Board:** The central board seems to be an STM32 development board or similar. It likely acts as the brain of the robotic car, processing inputs and controlling outputs. **Wiring:** Colored wires connect different modules to the microcontroller. These connections facilitate communication between components. **Ultrasonic Sensor:** A module on a stand (top-right of the robot chassis) seems to be an ultrasonic sensor, used for obstacle detection by measuring distance. **Motor Driver:** Likely integrated into the setup (possibly under the chassis), it controls the motors that

drive the wheels. **LCD Screen Module:** To the right, there's an LCD screen connected to a joystick module. This combination could be used for displaying data or controlling the robot. **Power Supply:** The setup may include a battery (not visible) to power the motors and electronics. **Workbench Setup:** The project is on a table with other tools and supplies, such as soldering equipment and wire, indicating an ongoing assembly or testing process for four DC Motors, a camera module (OV7670), a Bluetooth module, a GSM module, a 5V battery, a voice module, an SD card, a GPS module and an ultrasonic sensor. It uses clean, standard block shapes and labeled connections for clarity.




Fig.2 Vehicle Pictorial Architecture

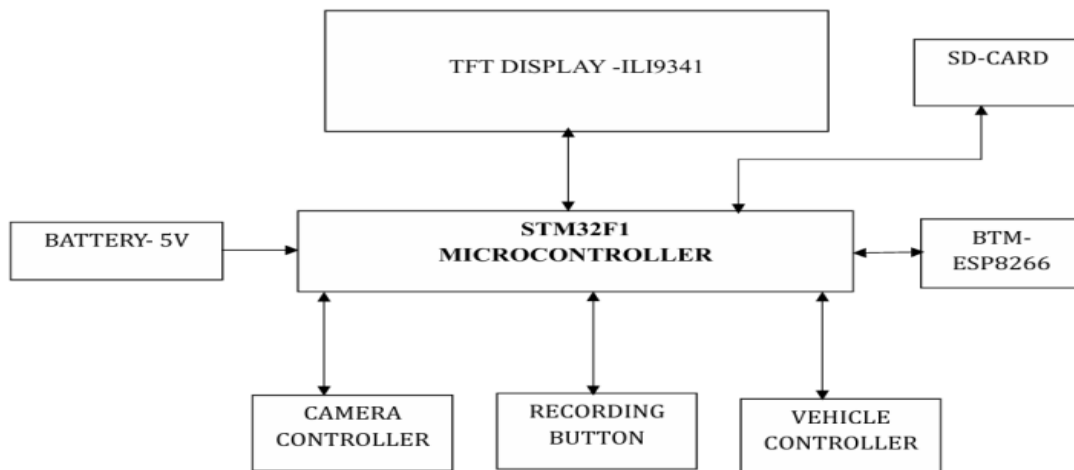


Fig.3 Remote Skeleton Architecture

The block diagram depicts the connections and components of an embedded system based on the STM32F1 microcontroller. This central unit interfaces with various peripherals, including a TFT display (ILI9341) for visual output, an SD card for data storage, and a BTM-ESP8266 module for wireless communication. The microcontroller is powered by a 5V battery and is connected to several other components, such as a camera controller, recording button, and vehicle controller, which likely serve functions like capturing images, initiating recordings, and managing vehicle operations. The diagram provides a clear overview of how different hardware components are integrated and interact within an embedded system, making it useful for

understanding the design and functionality of such systems in research and development contexts. The core components of the STM32F1-based embedded system, the block diagram features several noteworthy elements that enhance the system's functionality. The microcontroller, at the heart of the system, is responsible for executing programmed instructions and coordinating the operations of connected peripherals. The TFT display (ILI9341) provides a graphical interface, which can be used to display real-time data, system status, or user menus. The SD card serves as a non-volatile memory storage, allowing the system to save and retrieve data efficiently.



Fig.4 Remote Pictorial Architecture

V. FLOW CHART AND ALGORITHM

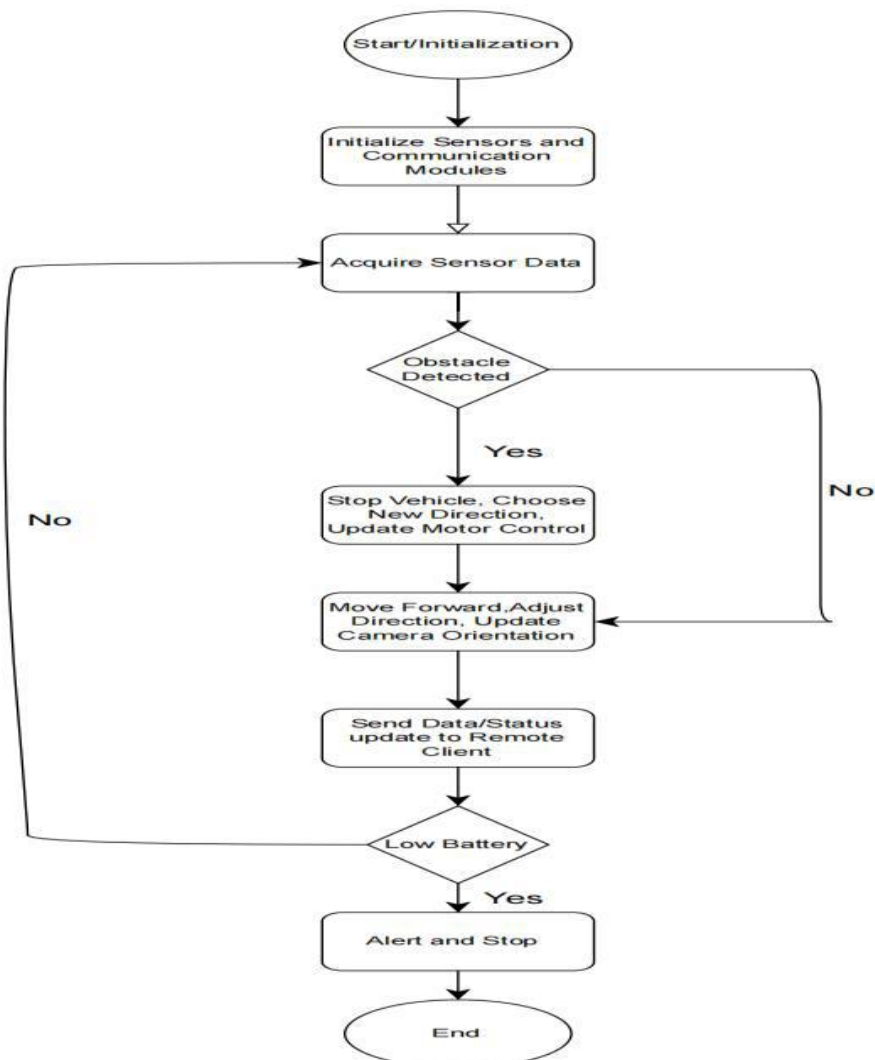


Fig 5. Flow chart



flowchart is a type of diagram that represents a workflow or process. A flowchart can also be used to solving a task. The flowchart shows the steps as boxes of various shapes that represent different stages of the system starts and initializes. Initialize Sensors and Communication Modules. It Acquire Data Using Sensors. It Detects the obstacles using UR Sensors. If Obstacles detect then stop vehicle, choose new direction & update motor control using remote. If obstacle doesn't detect then move forward the vehicle & Adjust Direction Update Camera direction. Send data update to remote client. The system checks the battery level. If the battery is low, it Alerts to stop. robotic system suitable for various applications, including surveillance, logistics, and education. The current results provide a solid foundation for continued research and development, offering significant opportunities for innovation in robotics and automation. These components enable visual output, data storage, and wireless communication, respectively. Additionally, the microcontroller connects to a camera controller, a recording button, and a vehicle controller, providing functionality for image capture, recording initiation, and unmanned ground vehicle (UGV) management. A 5V battery powers the system, ensuring reliable operation across all connected components. This integration showcases the design and functionality of an embedded system. The embedded system depicted in the block diagram is centered around the STM32F1 microcontroller. This microcontroller interfaces with a variety of peripherals to enhance the system's capabilities. These peripherals include a TFT display (ILI9341) for visual output, an SD card for data storage, and a BTM-ESP8266 module for wireless communication.

VI. CHALLENGES IN UGV DESIGN AND IMPLEMENTATION

Terrain and Environmental: Diverse Terrain Navigation: UGVs must be capable of operating across varied and often difficult terrains such as rocky, uneven, or muddy surfaces. Designing UGVs to navigate in harsh conditions (e.g., deserts, mountains, snow) is complex, and failure to do so can limit their functionality. **Weather Conditions:** Extreme weather conditions like rain, snow, or fog can impact sensor accuracy and mobility, making it hard for UGVs to function optimally. **Power and Endurance:** Battery Life: UGVs, particularly those designed for surveillance or reconnaissance, require significant power to operate sensors, motors, and communication systems. Current battery technology often limits the operational duration, which can hinder long-term missions. **Energy Efficiency:** The challenge is to balance power consumption between various components without sacrificing performance, especially for longer missions. **Communication and Data Transmission:** Signal Interference: UGVs rely on constant communication with a control station. In challenging environments, such as

dense forests or conflict zones, maintaining reliable communication can be difficult due to interference, jamming, or GPS denial. **Real-Time Data Transmission:** Ensuring effective real-time data transmission is crucial for the optimal functioning of UGVs, particularly in dynamic and unpredictable environments. Transmitting large amounts of data (e.g., video feeds, sensor data) in real-time while maintaining a stable connection can be challenging, especially over long distances or in areas with limited coverage. **Security Concerns Cybersecurity Risks:** UGVs are vulnerable to hacking or cyber-attacks, particularly when used in critical applications like military surveillance. If an adversary gains control of the vehicle, it could compromise the entire mission.

VII. ADVANCEMENTS IN UGV TECHNOLOGY :

Artificial Intelligence (AI) and Machine Learning Autonomous Navigation: AI algorithms, particularly deep learning, are improving UGVs' ability to navigate autonomously in complex environments. This includes real-time decision-making, obstacle avoidance, and path planning without human intervention. **Enhanced Perception:** Machine learning enables UGVs to interpret sensor data more effectively, helping them identify objects, analyze terrain, and make decisions based on visual, thermal, and radar data. **Sensor and Perception Technologies** Advanced Sensors: New types of sensors like high-resolution cameras, LIDAR (Light Detection and Ranging), radar, and infrared sensors are enhancing UGV capabilities for precise navigation, object detection, and surveillance in various environments. **Sensor Fusion:** Combining data from multiple sensors improves the accuracy and reliability of the UGV's perception, helping to navigate in challenging environments like low-visibility conditions (fog, night, etc.). **Improved Mobility and Navigation** Multi-Terrain Capabilities: Advances in locomotion systems have led to UGVs that can seamlessly navigate through different terrains, such as rugged, steep, or muddy surfaces, using innovative designs like all-terrain wheels or tracks. **Swarm Robotics:** The concept of multiple UGVs working in coordination (swarming) is gaining traction.

VIII. CASE STUDIES AND REAL-WORLD EXAMPLES:

The TALON UGV, developed by iRobot, is widely used in military operations for reconnaissance and explosive ordnance disposal (EOD). Deployed in combat zones like Iraq and Afghanistan, it has proven effective in detecting IEDs (Improvised Explosive Devices) and providing surveillance in dangerous environments. The U.S. Army used the TALON to perform surveillance and provide real-time intelligence on enemy positions while minimizing the risk to human soldiers. Another military UGV, the "Little Dog" from Boston Dynamics, is designed for

reconnaissance in urban warfare environments. While not yet deployed in combat, this experimental robot tests algorithms for autonomous movement and real-time data collection in hostile environments, offering insights into the use of legged robots for military surveillance. In search and rescue missions, the PackBot from iRobot has been deployed in disaster-stricken areas like the 2011 Fukushima nuclear disaster in Japan. It was used to navigate hazardous terrain, providing real-time video feeds to help rescue teams assess the situation remotely and safely. PackBot was instrumental in searching collapsed buildings and monitoring radiation levels, aiding emergency responders in avoiding direct exposure to danger. Similarly, the Squad UGV from Clearpath Robotics is used for search and rescue in disaster zones. It's equipped with sensors and cameras to autonomously navigate debris-filled areas, offering real-time reconnaissance for first responders during natural disasters like earthquakes or floods. For law enforcement, the Wolverine UGV from Lockheed Martin is used for tactical surveillance and reconnaissance. It is equipped with surveillance equipment like cameras and sensors, providing real-time data to law enforcement during operations.

IX. FUTURE DIRECTIONS AND RESEARCH TRENDS

The future directions and research trends in Unmanned Ground Vehicles (UGVs) are focused on enhancing autonomy, improving system integration, and addressing emerging challenges. One key area of development is the continued improvement in artificial intelligence and machine learning, which will enable UGVs to make more intelligent decisions in real-time, enhancing their autonomous capabilities in complex environments. As UGVs become more autonomous, there is an increasing need for advanced algorithms that can handle diverse and unpredictable terrains, allowing them to perform tasks without human intervention in dynamic situations. Another important trend is the integration of UGVs with other robotic platforms, such as drones and aerial systems, to create multi-domain operational environments. This integration will allow UGVs to work seamlessly in combination with aerial and space-based assets, providing more comprehensive surveillance, reconnaissance, and data collection.

X. CONCLUSION:

Unmanned Ground Vehicles (UGVs) are rapidly advancing, offering a wide range of applications across military, law enforcement, environmental monitoring, and other sectors. The ongoing developments in AI, sensor technologies, and autonomy are paving the way for more capable and versatile UGVs that can operate in complex and unpredictable environments. As UGVs continue to evolve, their integration with other robotic systems and improvements in

communication technologies will allow for more efficient, collaborative, and autonomous operations. However, challenges such as battery life, security concerns, and regulatory frameworks remain, requiring ongoing research and innovation. The future of UGVs promises even greater contributions to society, enhancing safety, efficiency, and effectiveness in various fields. As technology progresses, UGVs are likely to play an increasingly central role in tasks that require precision, endurance, and real-time decision-making, transforming industries and improving human lives.




Fig .6 Unmanned Ground Vehicle (UGV)

XI. REFERENCES :

- [1]. Naglak, John E., et al. "Cable deployment system for unmanned ground vehicle (UGV) mobile microgrids." *HardwareX* 10 (2021): e00205.
- [2]. Shin, Gyu-Beom, et al. "Investigation of the soil thrust interference effect for tracked unmanned ground vehicles (UGVs) using model track tests." *Journal of Terramechanics* 91 (2020): 117-127.
- [3]. Krecht, Rudolf, et al. "Towards the resilience quantification of (military) unmanned ground vehicles." *Cleaner Engineering and Technology* 14 (2023): 100644
- [4]. Hu, Xi, and Rayan H. Assaad. "The use of unmanned ground vehicles (mobile robots) and unmanned aerial vehicles (drones) in the civil infrastructure asset management sector: Applications, robotic platforms, sensors, and algorithms." (2023).
- [5]. Hu, Xiangyu, et al. "Finite-time trajectory tracking control for unmanned ground vehicle based on finite-time disturbance observer." *Journal of the Franklin Institute* 361.17 (2024): 107222.
- [6]. Hinostroza, M. A., et al. "Automated planning for inspection and maintenance operations using unmanned ground vehicles." *IFAC-PapersOnLine* 56.2 (2023):
- [7]. Shin, Gyu-Beom, et al. "Investigation of the soil thrust interference effect for tracked unmanned



- ground vehicles (UGVs) using model track tests." *Journal of Terramechanics* 91 (2020): 117-127.
- [8]. Lu, Shengyang, et al. "Adaptive heading control strategy for unmanned ground vehicle with variable wheelbase based on robust-active disturbance rejection control." *Control Engineering Practice* 142 (2024): 105786.
- [9]. Alinezhad, Ebrahim, et al. "Unmanned Ground Vehicles (UGVs)-based mobile sensing for Indoor Environmental Quality (IEQ) monitoring: Current challenges and future directions." *Journal of Building Engineering* (2024): 109169.
- [10]. Shin, Gyu-Beom, et al. "Investigation of the soil thrust interference effect for tracked unmanned ground vehicles (UGVs) using model track tests." *Journal of Terramechanics* 91 (2020): 117-127.
- [11]. Almoaili, Eman, and Heba Kurdi. "Path planning algorithm for unmanned ground vehicles (UGVs) in known static environments." *Procedia Computer Science* 177 (2020): 57-63.
- [12]. Wei, Yuanhan, Yong Wang, and Xiangpei Hu. "The two-echelon truck-unmanned ground vehicle routing problem with time-dependent travel times." *Transportation Research Part E: Logistics and Transportation Review* 194 (2025): 103954.
- [13]. Miller, N., N. Goulet, and B. Ayalew. "Energy-Aware Collaborative Teaming and Route Planning for Unmanned Ground Vehicles." *IFAC-PapersOnLine* 58.28 (2024): 1007-1012.
- [14]. Fu, Xiuwen, Chang Deng, and Antonio Guerrieri. "Low-AoI data collection in integrated UAV-UGV-assisted IoT systems based on deep reinforcement learning." *Computer Networks* (2025): 111044.
- [15]. Syu, Jia-Hao, Jerry Chun-Wei Lin, and S. Yu Philip. "Multi-head learning models for power consumption prediction of unmanned ground vehicles." *Information Fusion* 118 (2025): 102895.

IJEAST

INTERNATIONAL JOURNAL
OF ENGINEERING APPLIED SCIENCE
AND TECHNOLOGY

ABOUT IJEAST

International Journal of Engineering Applied Science and Technology (IJEAST) is a peer-reviewed, open access journal that publishes high-quality research papers in the field of Engineering, Applied Science and Technology.

IJEAST aims to provide a platform for researchers, academicians, and professionals to share their innovative ideas, research findings, and practical experiences with the global scientific community.

FOCUS AREAS

- Engineering
- Applied Science
- Technology
- Innovation & Development
- Interdisciplinary Studies



PEER REVIEWED

All submissions are rigorously peer reviewed to ensure quality.



OPEN ACCESS

Free and unrestricted access to research for all.



GLOBAL REACH

Connecting researchers and professionals worldwide.



TIMELY PUBLICATION

We ensure a swift and efficient publication process.



For more information, visit our website

www.ijeast.com



INTERNATIONAL JOURNAL
OF ENGINEERING APPLIED SCIENCE
AND TECHNOLOGY

✉ editor@ijeast.com

🌐 www.ijeast.com

📍 India



2455-2143